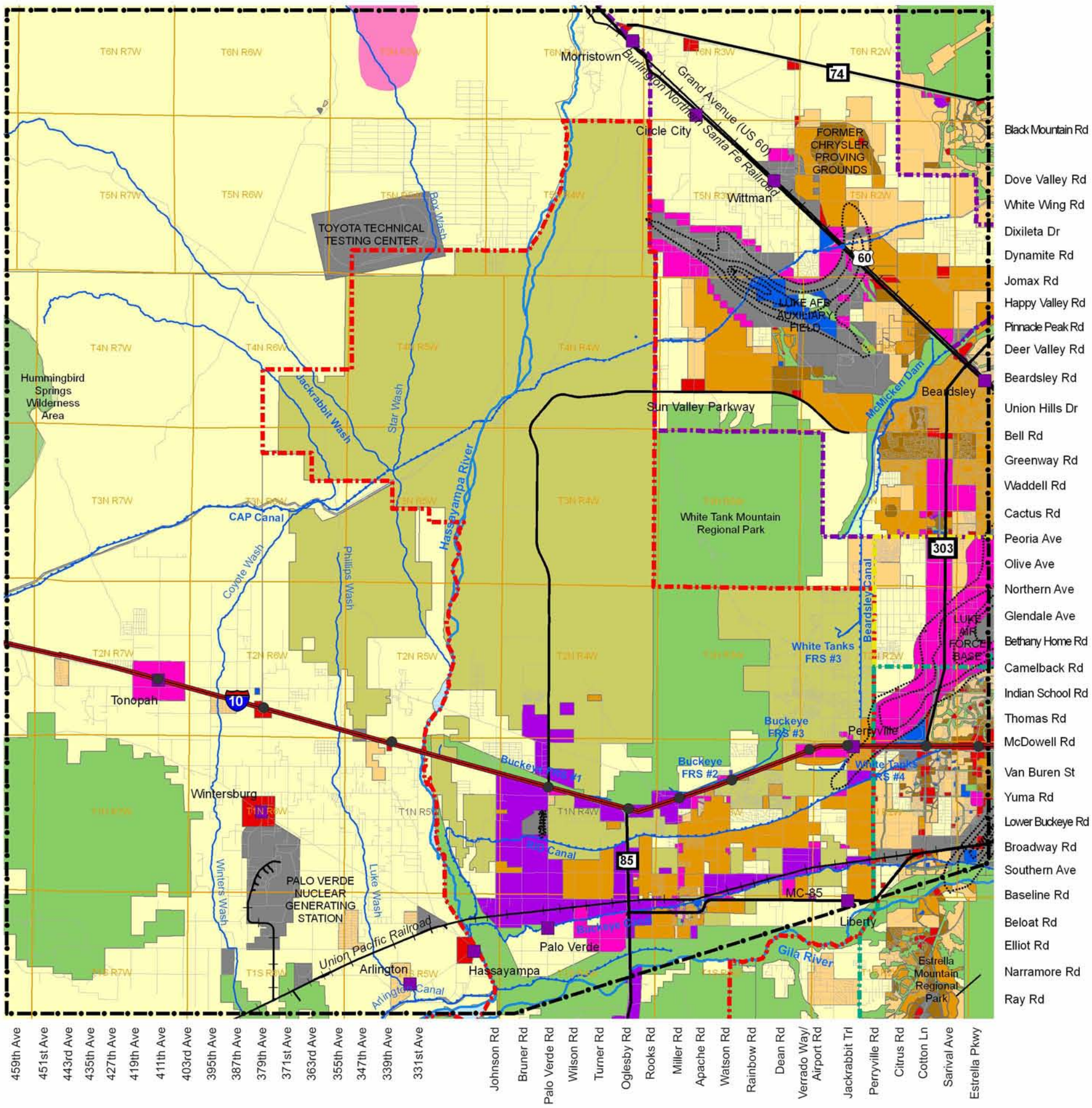

FUTURE LAND USE

Legend

- Railroads
- Roads
- Highways
- Freeways
- Rivers/Washes
- Canals
- Towns
- Township/Range
- Existing Traffic Interchanges
- BLM Raptor Protection Area
- Noise Contours
- Study Area Boundary

Land Use

- Low Density Residential
- Medium Density Residential
- High Density Residential
- Multi-Family Residential
- Planned Developments
- Mixed Use
- Commercial
- Office/Employment
- Public Facilities
- Industrial
- Open Space
- Agriculture
- Water

Planning Areas

- Buckeye
- Glendale
- Goodyear
- Surprise

While every effort has been made to ensure the accuracy of this information, the Maricopa Association of Governments makes no warranty, expressed or implied, as to its accuracy and expressly disclaims liability for the accuracy thereof.

0 5 Miles

2-16

© 2006, All Rights Reserved

Interstate 10/Hassayampa Valley Roadway Framework Study

ON THE MOVE PARTNERS IN PROGRESS

MARICOPA ASSOCIATION of GOVERNMENTS

AUGUST 30, 2006

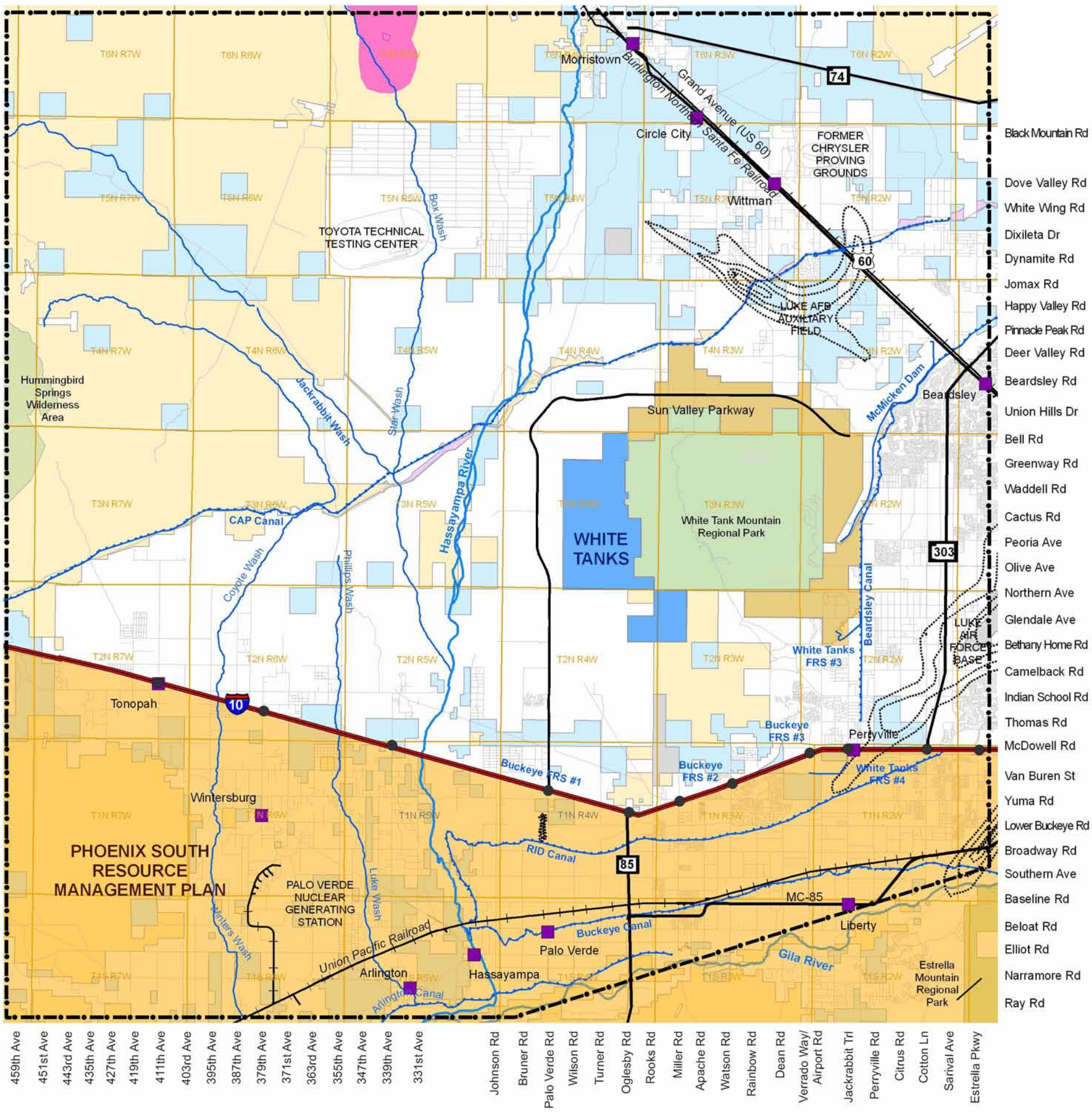

PUBLIC LAND MANAGEMENT STUDIES

Legend

- Railroads
- Roads
- Highways
- Freeways
- Rivers/Washes
- Canals
- Towns
- Township/Range
- Existing Traffic Interchanges
- BLM Raptor Protection Area
- Noise Contours
- Study Area Boundary

Land Ownership

- BLM
- State Land
- Regional Parks
- Military
- Bureau of Reclamation
- ASLD Managment Plans
- BLM Management Plans

While every effort has been made to ensure the accuracy of this information, the Maricopa Association of Governments makes no warranty, expressed or implied, as to its accuracy and expressly disclaims liability for the accuracy thereof.

0 5 Miles

2-17

© 2006, All Rights Reserved

Interstate 10/Hassayampa Valley Roadway Framework Study

ON THE MOVE — PARTNERS IN PROGRESS

MARICOPA ASSOCIATION of GOVERNMENTS

AUGUST 30, 2006

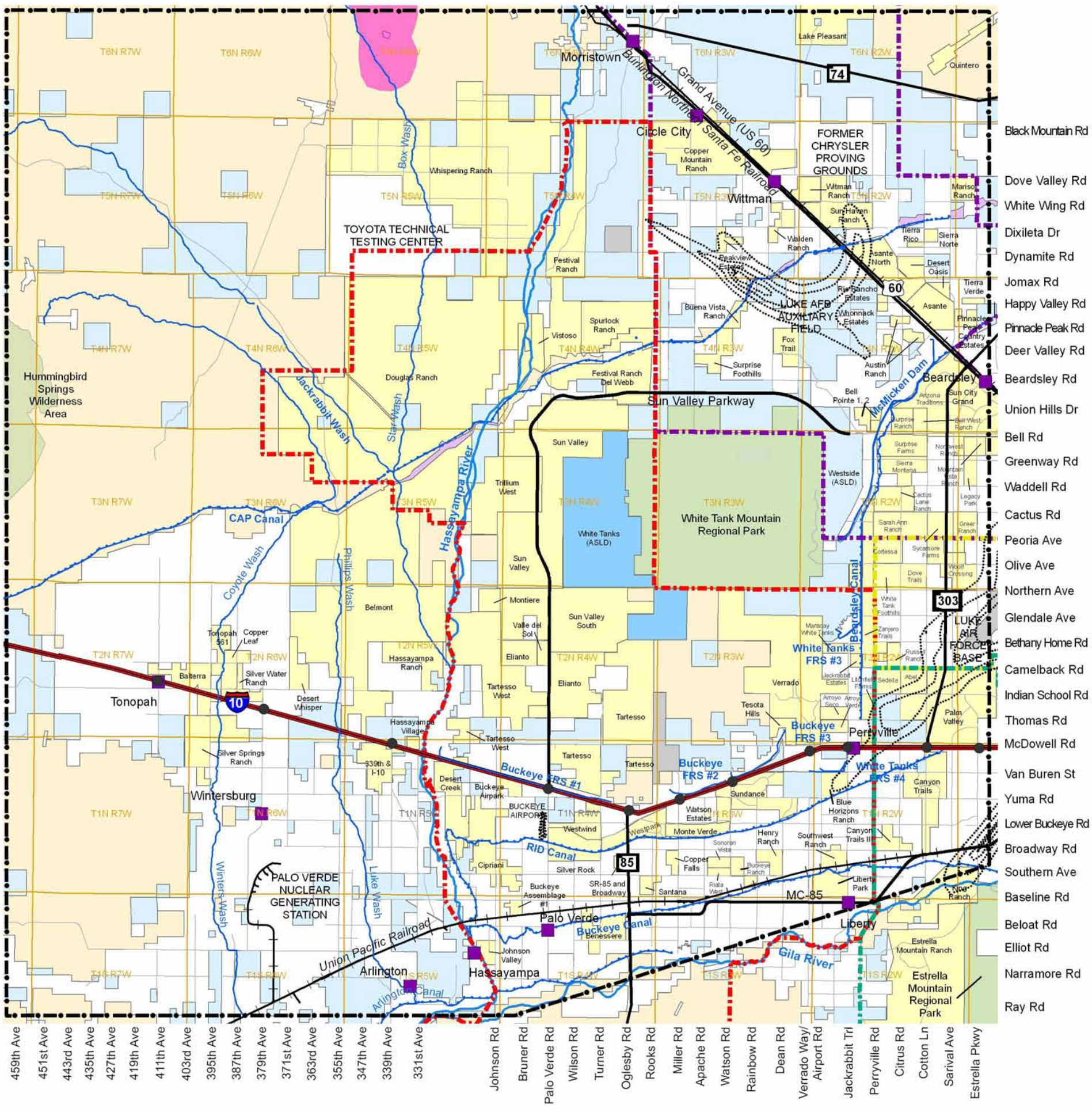

STUDY AREA PLANNED DEVELOPMENTS AND LAND OWNERSHIP

Legend

- Railroads
- Roads
- Highways
- Freeways
- Rivers/Washes
- Canals
- Towns
- Township/Range
- Existing Traffic Interchanges
- Noise Contours
- BLM Raptor Protection Area
- Planned Developments (Private)
- Planned Developments (ASLD)
- Study Area Boundary

Land Ownership

- BLM
- State Land
- Regional Parks
- Military
- Bureau of Reclamation

Planning Areas

- Buckeye
- Glendale
- Goodyear
- Surprise

While every effort has been made to ensure the accuracy of this information, the Maricopa Association of Governments makes no warranty, expressed or implied, as to its accuracy and expressly disclaims liability for the accuracy thereof.

0 5 Miles

2-18

© 2006, All Rights Reserved

Interstate 10/Hassayampa Valley Roadway Framework Study

ON THE MOVE — PARTNERS IN PROGRESS

MARICOPA ASSOCIATION of GOVERNMENTS

AUGUST 30, 2006

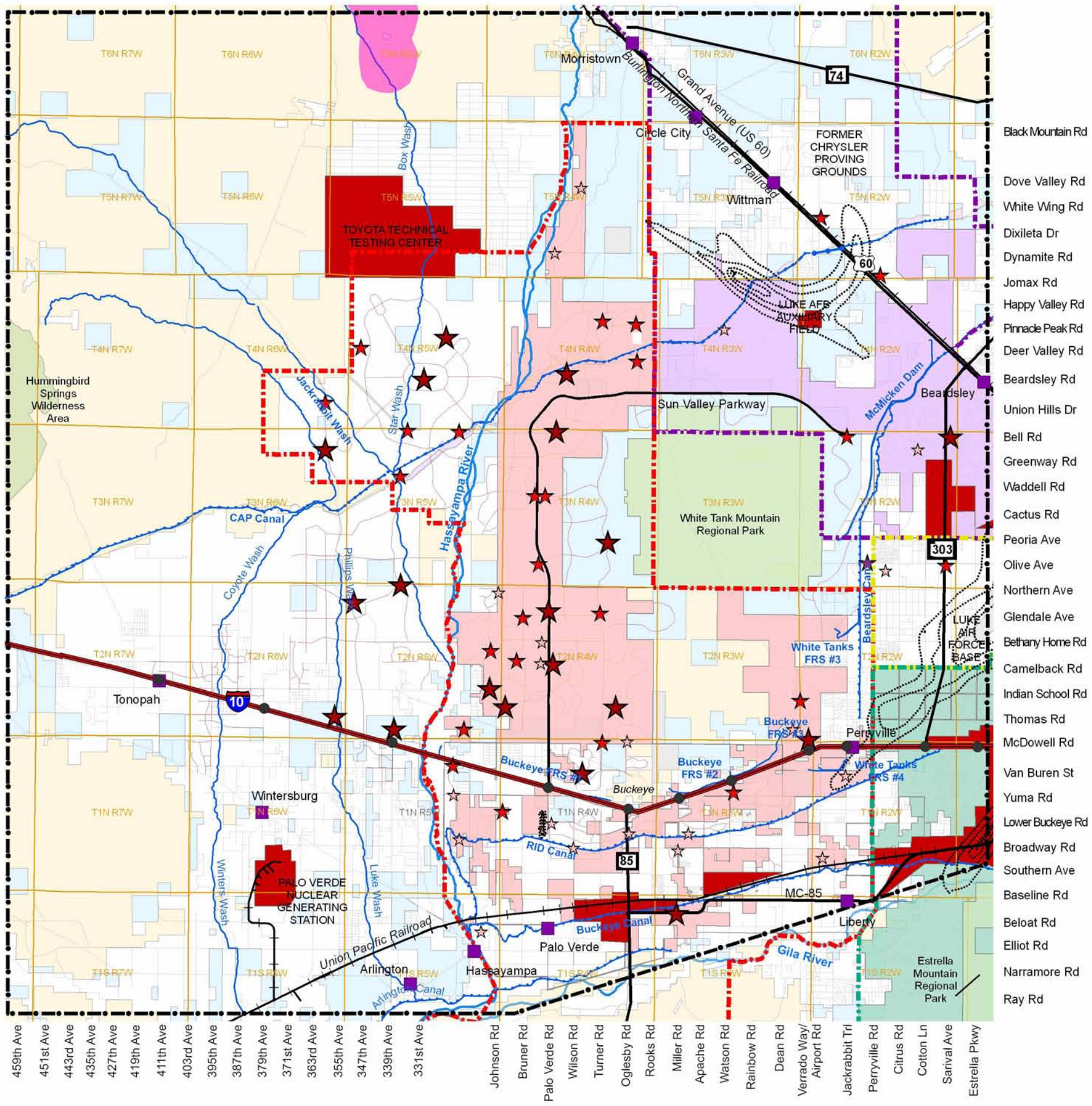

MAJOR ECONOMIC ACTIVITY CENTERS

Legend

- Railroads
- Roads
- Highways
- Freeways
- Rivers/Washes
- Canals
- Township/Range
- Towns
- Existing Traffic Interchanges
- Noise Contours
- Proposed Arterials
- BLM Raptor Protection Area
- Study Area Boundary
- Major Economic Activity Centers

Future Employment Centers (by community size)

- Over 10,000 acres
- 2,000 - 10,000 acres
- 0 - 2,000 acres

Jurisdictions

- Buckeye
- Goodyear
- Surprise

Planning Areas

- Buckeye
- Glendale
- Goodyear
- Surprise

Land Ownership

- BLM
- State Land
- Regional Parks
- Military
- Bureau of Reclamation

While every effort has been made to ensure the accuracy of this information, the Maricopa Association of Governments makes no warranty, expressed or implied, as to its accuracy and expressly disclaims liability for the accuracy thereof.

Alignments for new freeway, highway, arterial, and light rail/ high capacity transit facilities will be determined following the completion of appropriate design and environmental studies.

0 5 Miles

2-19

© 2006, All Rights Reserved

Interstate 10/Hassayampa Valley Roadway Framework Study

ON THE MOVE PARTNERS IN PROGRESS

MARICOPA ASSOCIATION of GOVERNMENTS

AUGUST 30, 2006

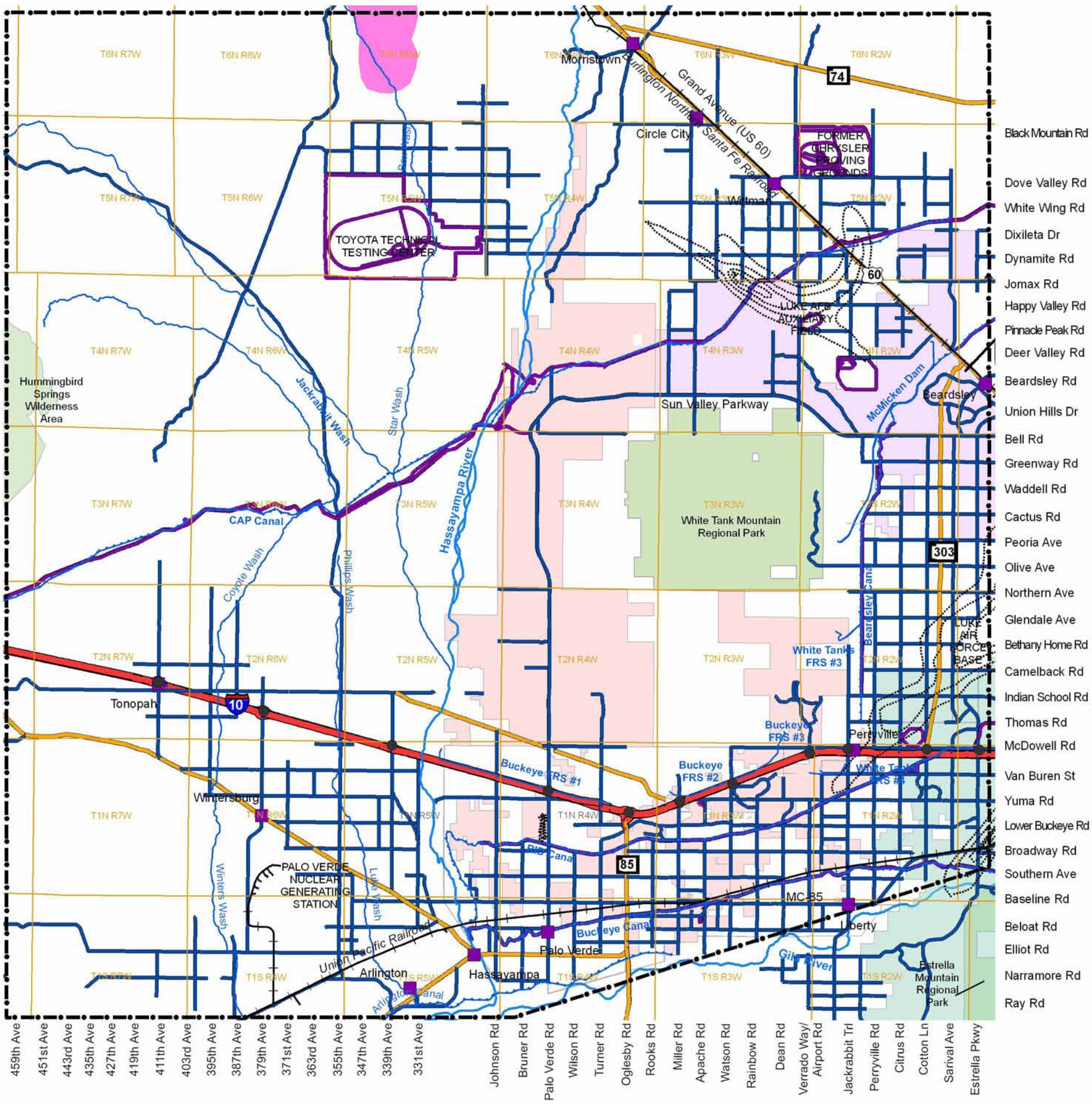

ROADWAY FUNCTIONAL CLASSIFICATION SYSTEM

Legend

- Railroads
- Rivers/Washes
- Canals
- Towns
- Township/Range
- Existing Traffic Interchanges
- Noise Contours
- Regional Park
- BLM Raptor Protection Area
- Study Area Boundary

Municipalities

- Buckeye
- Goodyear
- Surprise

MAG Roadway Classification

- Freeway
- Highway
- Arterial Roadway
- Service Roadway

While every effort has been made to ensure the accuracy of this information, the Maricopa Association of Governments makes no warranty, expressed or implied, as to its accuracy and expressly disclaims liability for the accuracy thereof.

0 5 Miles

4-1

© 2006, All Rights Reserved

Interstate 10/Hassayampa Valley Roadway Framework Study

ON THE MOVE PARTNERS IN PROGRESS

MARICOPA ASSOCIATION of GOVERNMENTS

SEPTEMBER 22, 2006

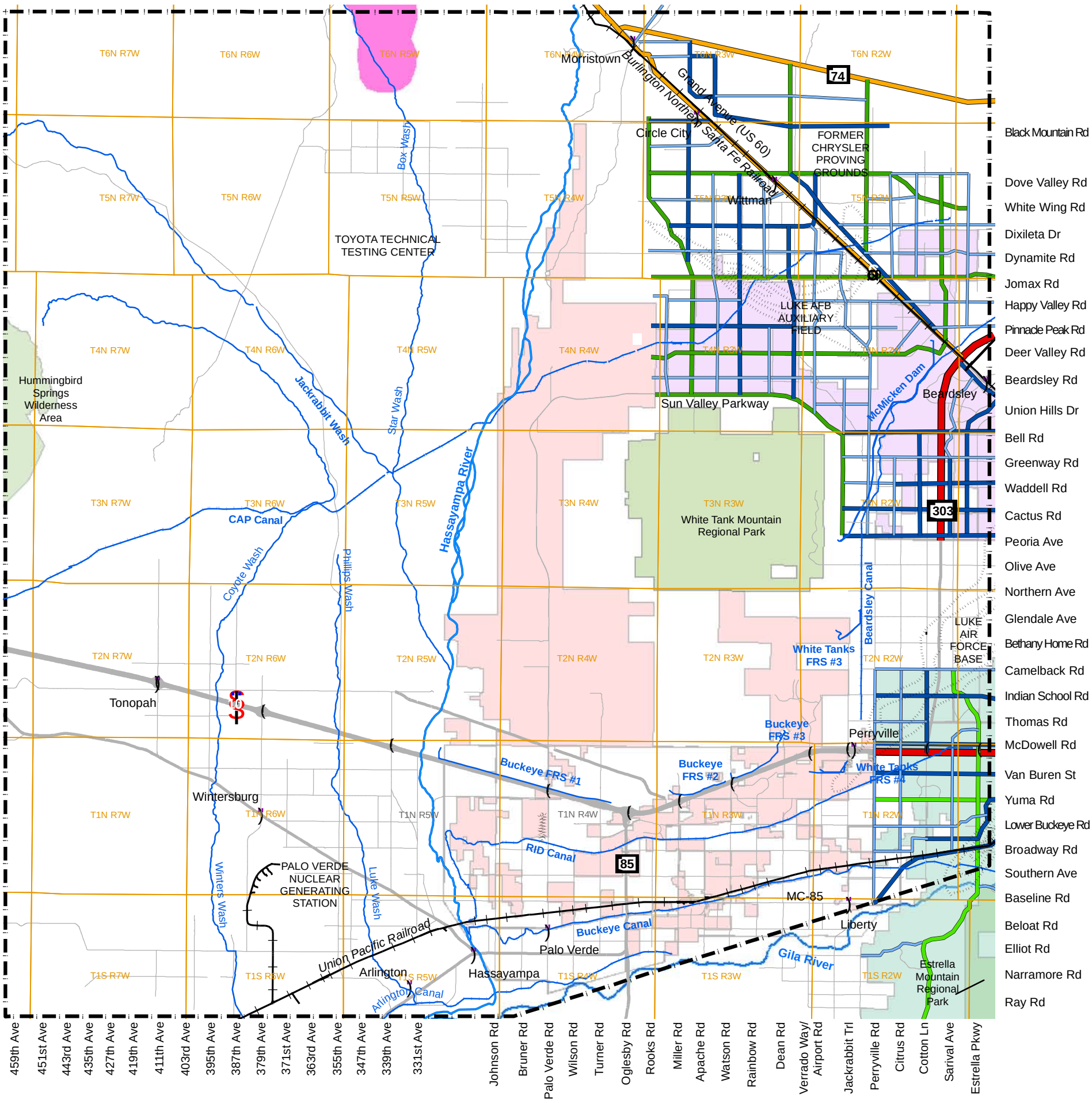

MUNICIPAL FUNCTIONAL CLASSIFICATION SYSTEMS

Legend

- Railroads
- Roads
- Rivers/Washes
- Canals
- Towns
- Township/Range
- Existing Traffic Interchanges
- Noise Contours
- Regional Park
- BLM Raptor Protection Area
- Study Area Boundary

Municipalities
- Buckeye
- Goodyear
- Surprise

City of Surprise
- Freeway
- Expressway
- Parkway
- Major Arterial
- Minor Arterial

City of Goodyear
- Freeway
- Scenic Arterial
- Major Arterial
- Arterial

While every effort has been made to ensure the accuracy of this information, the Maricopa Association of Governments makes no warranty, expressed or implied, as to its accuracy and expressly disclaims liability for the accuracy thereof.

0 5 Miles

4-2

© 2006, All Rights Reserved

Interstate 10/Hassayampa Valley Roadway Framework Study

ON THE MOVE PARTNERS IN PROGRESS

MARICOPA ASSOCIATION of GOVERNMENTS

SEPTEMBER 20, 2006

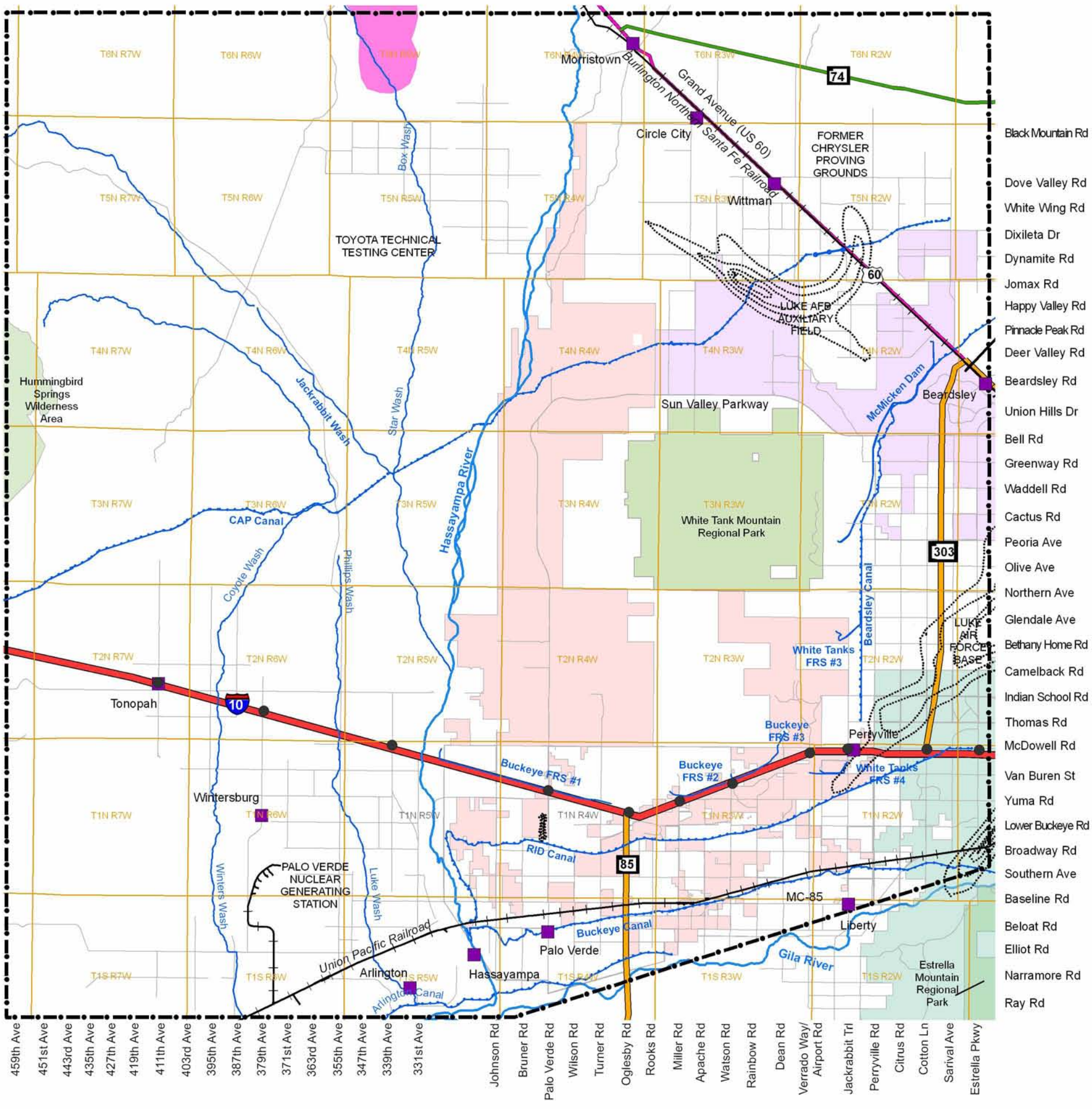

STATE HIGHWAY FUNCTIONAL CLASSIFICATION SYSTEM

Legend

- Railroads
- Roads
- Rivers/Washes
- Canals
- Towns
- Township/Range
- Existing Traffic Interchanges
- Noise Contours
- Regional Park
- BLM Raptor Protection Area
- Study Area Boundary

Municipalities

- Buckeye
- Goodyear
- Surprise

Roadway Classification

- Rural Principal Interstate
- Rural Principal Other
- Rural Major Collector
- Urban Principal Other

While every effort has been made to ensure the accuracy of this information, the Maricopa Association of Governments makes no warranty, expressed or implied, as to its accuracy and expressly disclaims liability for the accuracy thereof.

0 5 Miles

4-3

© 2006, All Rights Reserved

Interstate 10/Hassayampa Valley Roadway Framework Study

ON THE MOVE PARTNERS IN PROGRESS

MARICOPA ASSOCIATION of GOVERNMENTS

SEPTEMBER 20, 2006

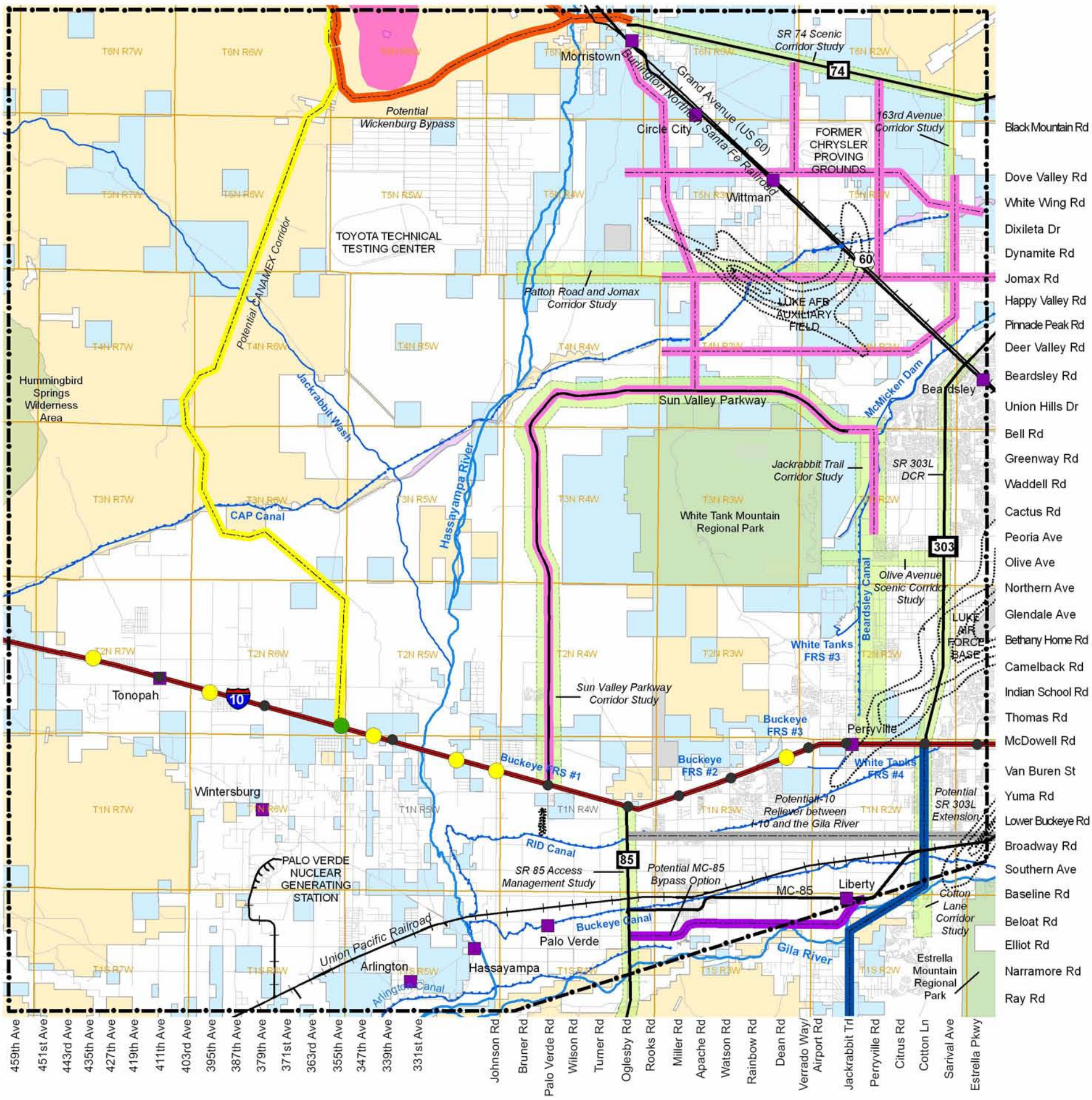

EXISTING AND PROPOSED TRANSPORTATION CORRIDORS

Legend

- Railroads
- Roads
- Highways
- Freeways
- Rivers/Washes
- Canals
- Towns
- Township/Range
- BLM Raptor Protection Area
- Noise Contours
- Study Area Boundary
- Existing Traffic Interchanges
- Potential Traffic Interchanges
- ADOT Proposed Traffic Interchanges (CANAMEX Corridor)
- Potential Parkway Routes (as designated in the Surprise General Plan)
- Ongoing Transportation Studies

Land Ownership

- BLM
- State Land
- Regional Parks
- Military
- Bureau of Reclamation

Planning Areas

- Buckeye
- Glendale
- Goodyear
- Surprise

While every effort has been made to ensure the accuracy of this information, the Maricopa Association of Governments makes no warranty, expressed or implied, as to its accuracy and expressly disclaims liability for the accuracy thereof.

Alignments for new freeway, highway, arterial, and light rail/ high capacity transit facilities will be determined following the completion of appropriate design and environmental studies.

0 5 Miles

4-4

© 2006, All Rights Reserved

Interstate 10/Hassayampa Valley Roadway Framework Study

ON THE MOVE PARTNERS IN PROGRESS

MARICOPA ASSOCIATION of GOVERNMENTS

AUGUST 30, 2006